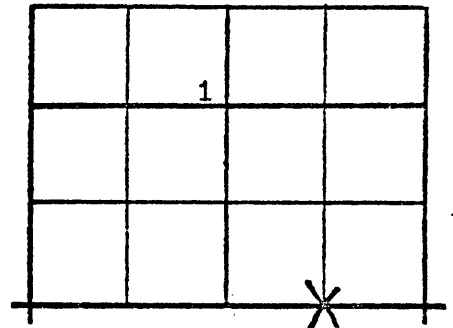


# CORNER RESTORATION

Sec. 1/Sec. 12  
 CORNER E. 1/16 Cor. TWP T14S RANGE R32E

ORIGINAL SURVEY BY:  
 CONTRACT NUMBER:  
 CONTRACT DATE:




ORIGINAL DESCRIPTION:  
 No original corner set.

**RECEIVED AND  
 FILED**

DEC 22 1976  
*John Liveira*  
 JOHN LIVEIRA, County Clerk  
 By.....Deputy

RESTORATION BY, STAMP AND DATE:



June 6, 1976

EVIDENCE FOUND:

No evidence.

This corner set by single proportionate measure between the S. 1/4 Corner and the SE Corner Sec. 1, T14S R32E W.M.

(Prev. set and removed a 1/2" iron pipe which bears N77° 18'E 13.65 ft. from the monument.)

DESCRIPTION OF MONUMENTS AND ACCESSORIES SET AND METHODS USED:

Show how trees are scribed and basis of bearings, including compass var.

At the corner point: Set a monument, mounted on a 2"x14" iron pipe, set 11" in the ground, with a brass cap marked as shown.

From which I scribe NEW BEARING TREES:

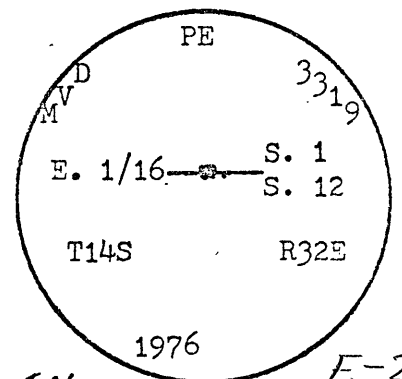
A fir 6" diam., bears N49° 52'E 34.8 ft., mkd. E1/16 S1 BT.

A pine 8" diam., bears S24° 48'E 52.4 ft., mkd. E1/16 S12 BT.

The trees were scribed and tagged by the G.C.S.

I surrounded corner with a mound of stone. I calculated the distances and bearings of the BT's to the monument from other known points and their relationships to the BT's.

MONUMENT MARKED



Complete and File with Office of the Grant  
 County Surveyor, Grant County, Oregon,  
 Courthouse, Canyon City, Oregon 97820

SEE SURVEY 406

E-24